Maps (Kartor)


ATLAS
HISTORIQUE
TOME IV.
SEPTENTRIO

OCEANUS SEPTENTRIONALIS.
OCEANUS DEUCALEDONIUS
OCEANUS OCCIDENTALIS.
MARE ATLANTICUM.
PONTUS EUXINUS.
MEDITERRANEUM.
EUROPA
delineata et recens edita
per
NICOLAUM VISSCHER.

Abraham Ortelius 1579

Nicholaus
Visscher
1656

Willem Blaeu
1650

Nicolas Visscher
1652

Andreas Celariusc
1708

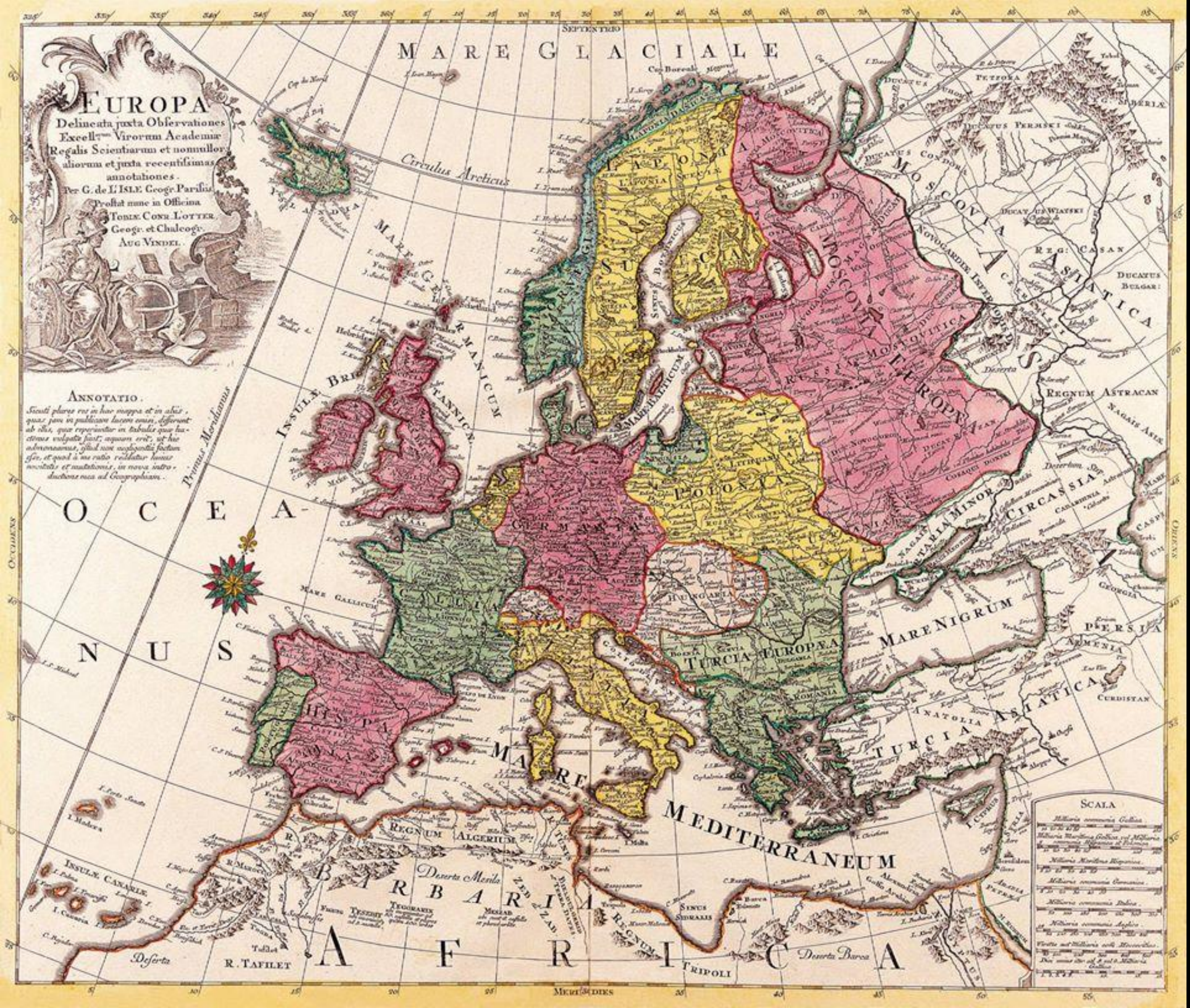

1760 Conrad Lotter

SEPTENTRIO
AMERICAE SIVE NOVI ORBIS PARS
Grocland
Pigmei hic habitant.
MARE CONGELATVM
Petzorke
Groenlandt.
Estotilant
Permia
Biarmia
OCEANVS HYPERBOREVS.
RVSSIA.
Islant
OCEANVS DEVCALIDONIVS.
SVEDIA.
OCCIDENS
ORIENS.
OCEANVS OCCIDENTALIS
Liuoniæ pars.
Hebudes
OCEANVS GERMANICVS.
Oostzee.
Prussiæ pars.
Pomeraniæ pars.
Germaniae pars.
OCEANVS BRITANNICVS
MERIDIES.
SEPTENTRIONALIVM REGIONVM DESCRIP.

ATLAS
HISTORIQUE
TOME IV.
SEPTENTRIO

AMERICA
with those known parts in that unknowne worlde both people and manner of buildings Discribed and inlarged by I.S. Ano. 1626
THE NORTHERNE PART OF AMERICA
THE ATLANTICKE OCEAN
THE NORTH SEA
THE SOUTH SEA
THE PERUVIANE SEA
THE PACIFICKE SEA
OCEAN
THE UNKNOWNE WORLD
THE EQUINOCTIAL CIRCLE
The Tropicke of Cancer
the Tropicke of Capricorne
THE BAY OF MEXICO
NEWE BRITTAINE
S. DOMINGO
CARTAGENA
MEXICO
OLINDA
GROENLAND
VIRGINIAN
K. of FLORIDA
W. of MEXICO
PERUVIANE
BRASILIANE
A MOCHAN
MAGELLANICAN

ATLAS
HISTORIQUE
TOME IV.
SEPTENTRIO

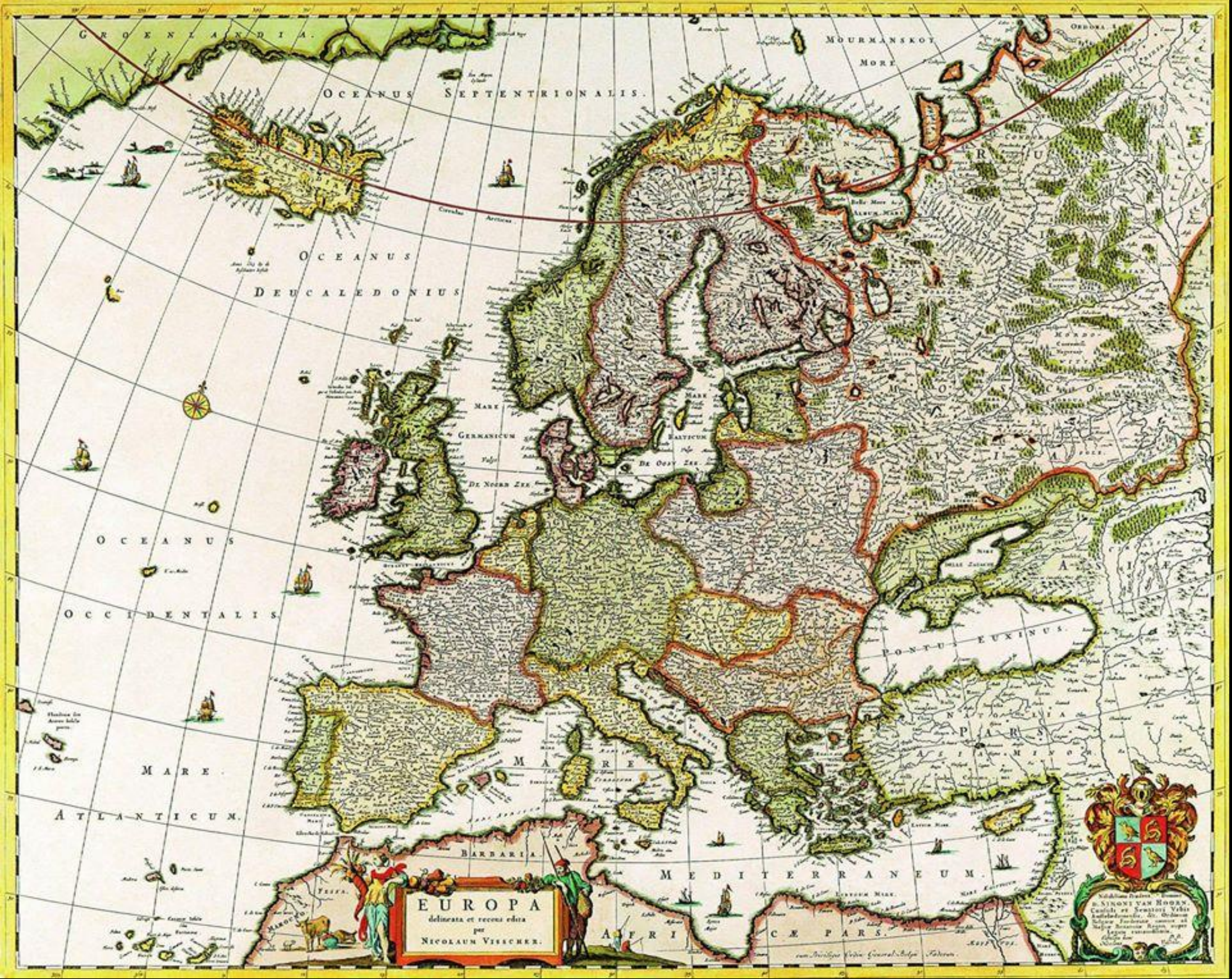

Nicolas Visscher 1640

EVROPA
recens descripta
à
Guilielmo Blaeuw.
AMSTERDAM
PRAGA
CONSTANTINOPOLIS
VENETIA
ROMA
PARIS
LONDON
TOLEDO
LISBONA
Angli
Galli
Belgi
Castiliani
Venetiani
Germani
Hungari
Bohemi
Poloni
Greci
GROENLANDIÆ PARS
MYRMANSKOY MORE
OCEANVS SEPTENTRIONALIS
Circulus Archicus
OCEANVS DEVCALEDONIVS
Noort zee
OCEANVS OCCIDENTALIS
MARE ATLANTICVM
RVSSIA
ASIÆ
TARTARIÆ PARS
PARS
PONTVS EVXINVS
ASIA MINOR
NATOLIA
MARE MEDITERRANEVM
BARBARIA
MARMARICA
AFRICÆ PARS
FESSA
MAROCHO

AMSTERODAMUM
PRAGA
ROMA
ANTWERPIA
SIVILIA
GERMANI
BELGÆ
GALLI
HISPANI
ITALI
ANGLI
DANI
POLONI
NOVA EUROPAE DESCRIPTIO AUCTORE N.Visscher.
GROENLANDIÆ PARS
MARE CONGELATUM
FRETUM DAVIS
HYPERBOREUS OCEANUS
DEUCALEDONIUS
OCEANUS
HIBERNIA
OCEANUS GERMANICUS
CANTABRICUS OCEANUS
ASIÆ PARS
NATOLIA
ASIA MINOR
AFRICÆ PARS
PARIS
LONDINUM
DANTISCUM
STOCHOLMIA
HAMBURGUM


ATLAS
HISTORIQUE
TOME IV.
SEPTENTRIO

Europa 1690
Vincenzo
Coronelli

OCEANUS SEPTENTRIONALIS
OCEANUS DEUCALEDONIUS
Accuratissima EUROPÆ TABULA
MARE GERMANICUM
DE NOORD ZEE
MARE BALTICUM
OCEANUS OCCIDENTALIS
ATLANTICUS
MARE MEDITERRANEUM
MARE DI PONENTE
MARE DI LEVANTE
PONTUS EUXINUS
MARE NEGRO
TURCIA
AFRICÆ PARS

Efter 1658

AMSTERDAM
PRAGA
CONSTANTINOPOLI
VENETIA
ROMA
PARIS
LONDON
TOLEDO
LISBONA
EVROPA recens descripta a Guilielmo Blaeuw.
OCEANVS SEPTENTRIONALIS
MYRMANSKOY MORE
Circulus Arcticus
OCEANVS DEVCALEDONIVS
OCEANVS OCCIDENTALIS
MARE ATLANTICVM
Noort zee
RVSSIA
ASIÆ PARS
TARTARIÆ PARS
PONTVS EVXINVS
MARE MEDITERRANEVM
BARBARIA
MARMARICA
AFRICÆ PARS
Angli
Galli
Belgi
Castiliani
Venetiani
Germani
Hungari
Bohemi
Poloni
Græci


ATLAS HISTORIQUE TOME IV.
SEPTENTRIO

Map, as it was defined by Robert D. Kaplan, the spatial representation of humanity's divisions in his 'The Revenge of Geography,' is worth a thousand explanations. In this essence, this particular map should depict the political structure of the Italian states at the end of the thirteenth century.

East Asia
A.D. 1583
©Linn Atlas
Sibir
Dörbet
Oirats
Kazakh Khanate
Khoshut
Torghut
Khoyd
Ööled
Uriankhai
Buryats
Evenki
Barga Khori
Khamnigan
Daurs
Nivkh
Khalkha
Khorchin
Hurha
Woji
Ula
Warka
Yehe
Hada
Hoifa
Neyen
Yalu
Jušeri
Five Khalkha
Chahar
Kharchin
Tümed
Ordos
Turpan
Qirghiz
Bukhara
Yarkent Khanate
Badakhshan
Chitral
Skardu
Ladakh
Kashmir
Zanskar
Spiti
Guge
Garhwal
Kumaon
Jumla
Doti
Amdo
Chone
Dome
Hor States
Nangchen
Derge
Gyelrong States
Tsangpa
Powo
Phagmodrupa
Sakya
Lijiang
Muli
Ahom
Koch Hajo
Jaintia
Kachari
Kangleipak
Twipra
Jessore
Mewar
Mughal Empire
Great Ming
Joseon
Sea of Japan
Yellow Sea
East China Sea
South China Sea
Bay of Bengal
Ryukyu Kingdom
Ainu
Nanbu
Ando
Kasai
Takaraji
Honma
Date
Soma
Nagao
Ashina
Satake
Satomi
Later Hōjō
Matsudaira
Kinoshita Hideyoshi
Mōri
Sō
Ryūzōji
Ōtomo
Shimazu
Chōsokabe
Yuhe
Ava
Hsenwi
Chiang Hung
Toungoo Empire
Mrauk-U
Lan Xang
Lanna
Mạc
Trinh
Ahmadnagar
Bidar
Golconda